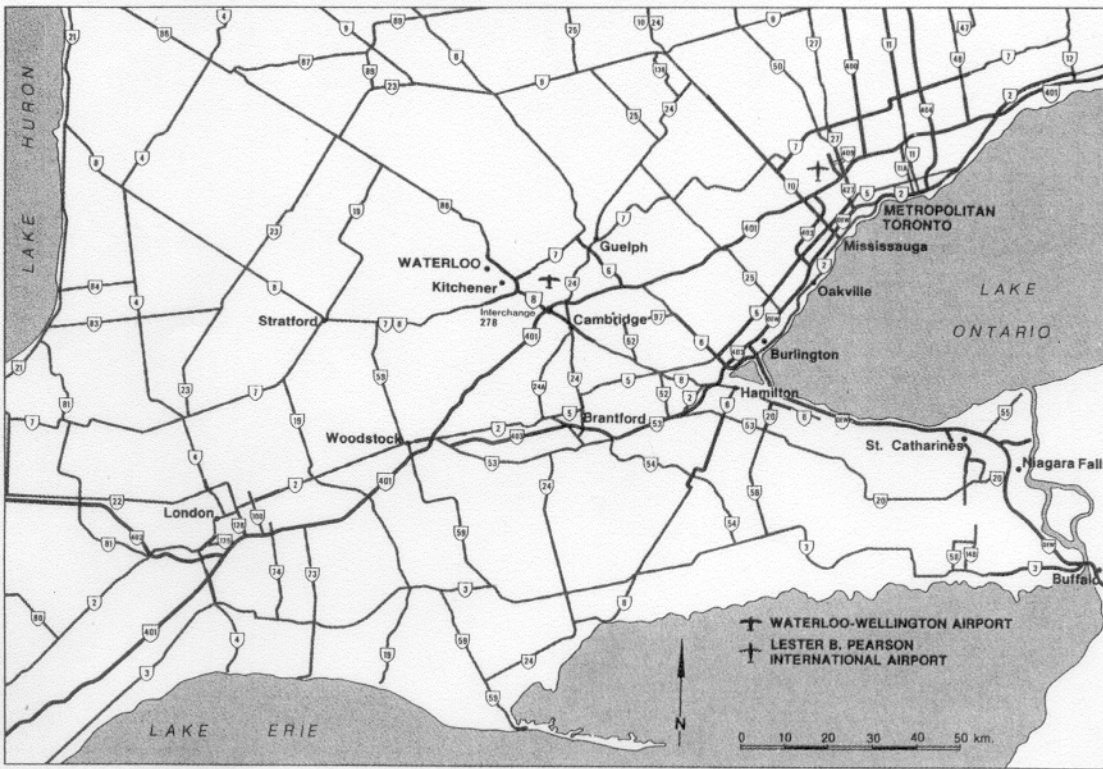


# Ontario highways to Kitchener-Waterloo

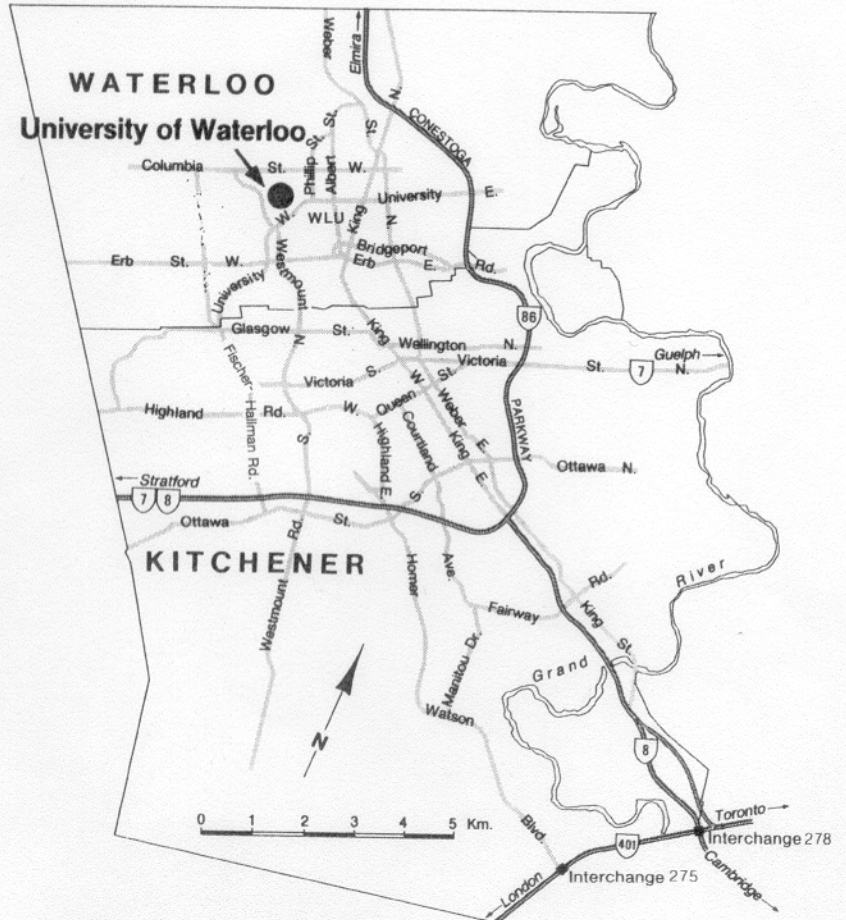


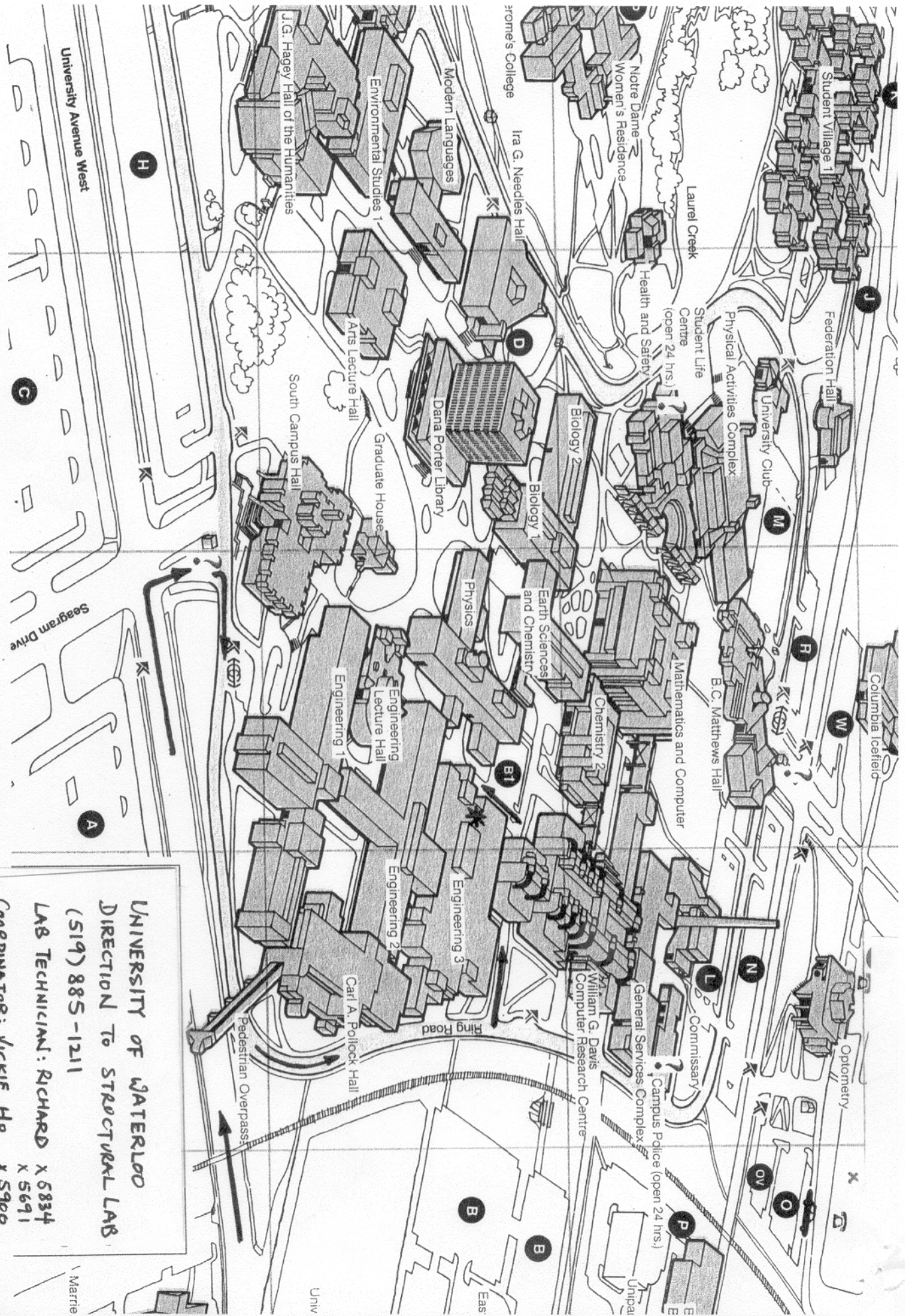
## Roads to University of Waterloo

UW is located in southwestern Ontario, about one hour's drive west of Toronto airport, one hour east of London. Three Ontario highways enter Kitchener-Waterloo - Hwy. 8 from the south, Hwy. 7 from the east and west and Hwy. 86 from the north. Just to the south of Kitchener is Ontario's main east-west expressway, Hwy. 401 which is connected to K-W by Hwy. 8 West. In K-W, highways 7, 8 and 86 are linked by the Conestoga Parkway, a local expressway.

## From Highway 401

- Exit 401 at Kitchener Hwy. 8 West (Exit 278)
- Exit 8 West at 7 East/86 Waterloo (Conestoga Parkway)
- Exit Conestoga Parkway (86 North) at University Ave. W. and drive about two miles
- Main entrance to UW is on University Ave., one block west of Phillip St. Watch for railway tracks and pedestrian overpass, get into right hand lane and turn at next set of traffic lights.
- Stop at entrance kiosk for parking information and directions.





UNIVERSITY OF WATERLOO  
 DIRECTION TO STRUCTURAL LAB  
 (519) 885-1211  
 LAB TECHNICIAN: RICHARD  
 X 5834  
 X 5691  
 COORDINATOR: VICKIE HO  
 X 5900

Marrie

Univ